

Vocabulary

grid reference - numbers to show the position of places on a map using horizontal and vertical lines (northings & eastings)

River - a large natural stream of water flowing in a channel to the sea, a lake, or another river.

Canal - an artificial waterway constructed to allow the passage of boats or ships inland

Environmental Factors - the impact of human activity on its condition.

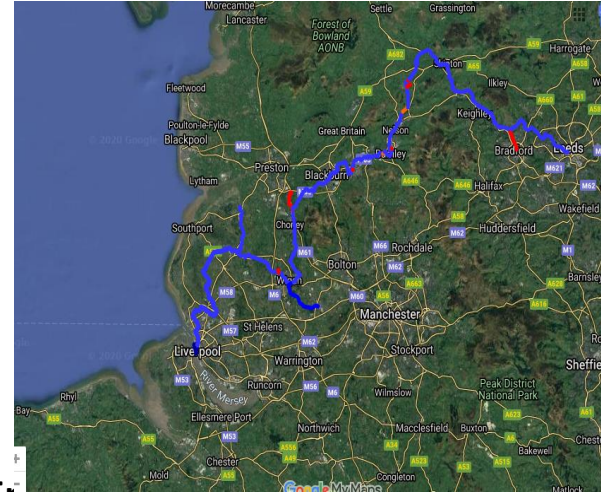
Topographical Features - accurate representation of the physical features of an area. eg hills, mountains, coasts and rivers

Y3 – NW England

NW England



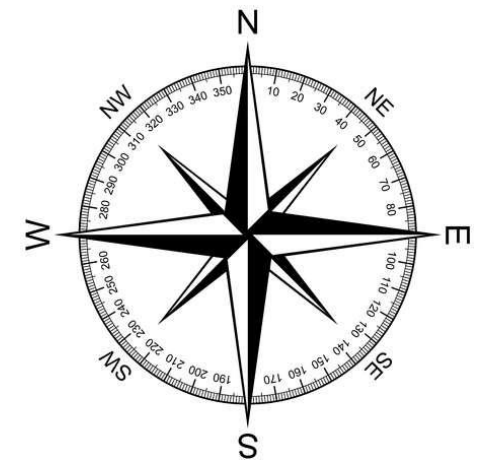
Leeds & Liverpool Canal



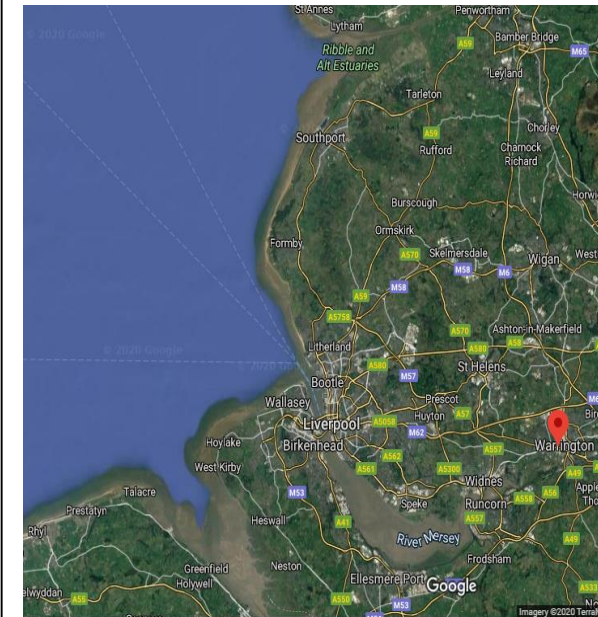
Engineer: James Brindley

Length: 127 miles

Bingley Five Rise Locks: world famous staircase lock



Rivers of NW England



River Mersey, River Deane & the River Ribble

Four-Figure Grid References

Locate the point where the easting & northing grid lines meet. This is the bottom Left-hand corner of the grid.

REMEMBER..... eastings then Northings!

Along the corridor & **up** the stairs

The campsite:**3226**

