

Y2-View from Space

Continents

The world is split into 7 Continents:

Europe
Africa
Asia
North America
South America
Oceania (Australasia)
Antarctica

Oceans

An ocean is a huge area of sea. The world's ocean is split into 5 they are:

Pacific Ocean
Atlantic Ocean
Indian Ocean
Southern Ocean
Arctic Ocean

Country

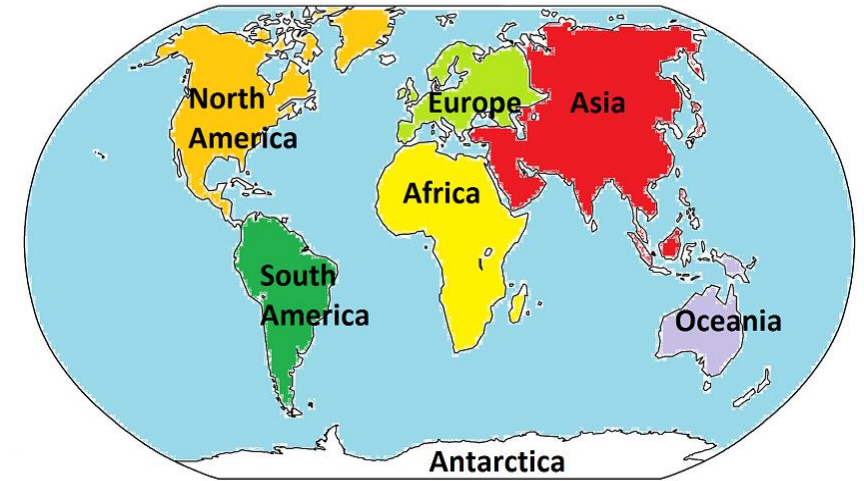
In each continent there are many countries that divide the land. Here are a few:

Europe	United Kingdom
Africa	Kenya
Asia	China
North America	United States of America
South America	Brazil
Oceania	Australia
Antarctica	South Pole



Aerial Photographs of the World



World Map



Human and Physical Features

Human	Physical
 <p>The Great Wall of China</p>	 <p>The Alps in Switzerland</p>

Key Words

Continent	The world's biggest areas of land split into 7 areas.
Ocean	A huge area of sea. The world's ocean is split into 5 areas.
Country	A smaller land inside of the continent. In each continent there are many countries.
Human feature	These are made by human. They have been changed or created by us.
Physical feature	These are made by the Earth. They are all natural.
Aerial Photograph	A photograph taken from above.
Landmark	An object or feature that is easily recognised and helps to identify the place.